INSTRUMENT APPROACH CHART - ICAO

LONDONDERRY/EGLINTON ILS/DME y (Offset LOC) RWY 08

(ACFT CAT A,B)

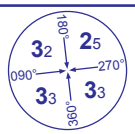

MSA 25NM NDB(L) EGT

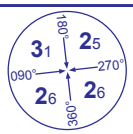

MSA 7NM NDB(L) EGT

APP	123.625	EGLINTON APPROACH
TWR	134.150	EGLINTON TOWER
ATIS	119.375	EGLINTON INFORMATION

AD ELEVATION	23
THR ELEVATION	21
OBSTACLE ELEVATION	1570 AMSL (1549) (ABOVE THR)
BEARINGS ARE MAGNETIC	

TRANSITION ALTITUDE **3000**

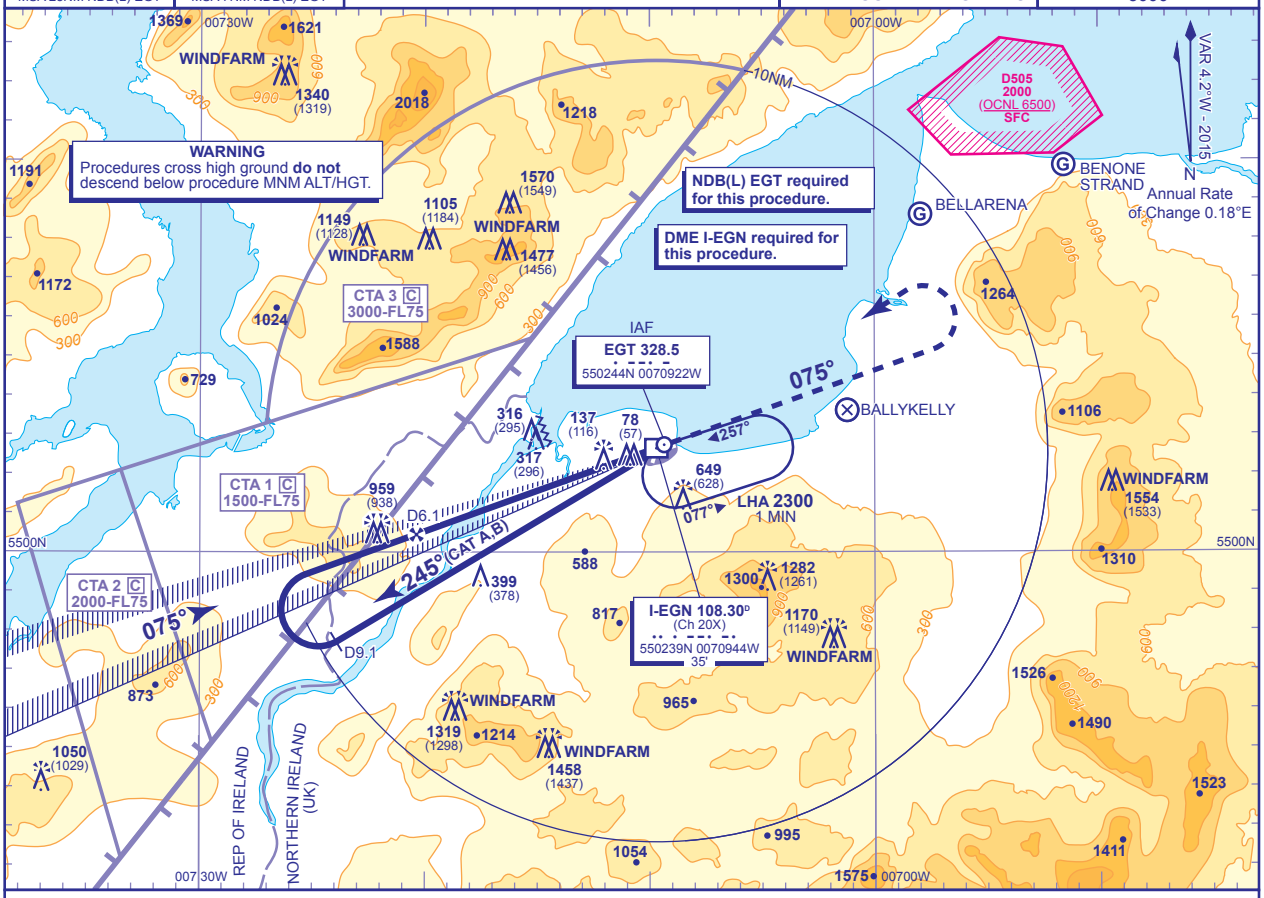

RECOMMENDED PROFILE GLIDE PATH 3.0°, 318FT/NM

DME I-EGN	6	5	4	3	2	1
ALT(HGT)	**1990**(1969)	**1670**(1649)	**1350**(1329)	**1040**(1019)	**720**(699)	**400**(379)

RDH 60

Arrival **not below 3500**.

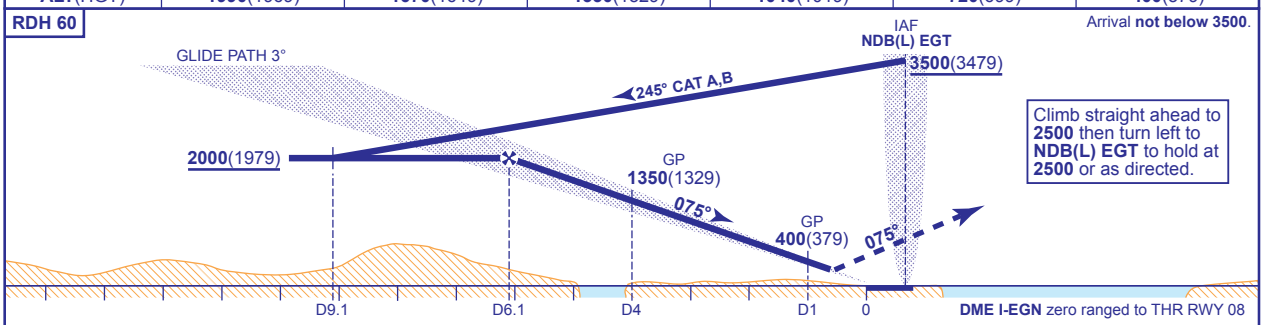

Aircraft Category		A	B
OCA (OCH)	CAT I	**262**(241)	**262**(241)
VM(C)OCA (OCH AAL)	Total Area	**950**(927)	**950**(927)
	North of RWY 08/26	**420**(397)	**520**(497)

Rate of descent						
	G/S KT	160	140	120	100	80
	FT/MIN	850	740	640	530	420

NOTES
1. Lowest altitude to commence procedure from hold is **2500**.
2. LOC offset 2.7° from RWY 08 C/L.
3. DME not usable below **3500** between 140° and 185° due to terrain effects.
4. Aircraft are permitted to enter the Eglinton CTA areas whilst using these procedures and under the control of Eglinton ATC.

CHANGE (2/16): I-EGN MORSE.

AERO INFO DATE 4 NOV 15