INSTRUMENT APPROACH CHART - ICAO

BOURNEMOUTH SRA RTR 2NM RWY 08
(ACFT CAT A,B,C,D)

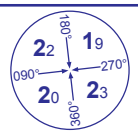

MSA 25NM NDB(L) BIA

APP	119.475 (120.225 SOLENT)	BOURNEMOUTH APPROACH	AD ELEVATION	38
TWR	125.600	BOURNEMOUTH TOWER	THR ELEVATION	38
	121.700	BOURNEMOUTH GROUND	OBSTACLE ELEVATION	
RAD	119.475 (118.650 DIRECTOR)	BOURNEMOUTH RADAR	293 AMSL (255) (ABOVE THR)	
ATIS	133.725	BOURNEMOUTH INFORMATION	BEARINGS ARE MAGNETIC	

TRANSITION ALTITUDE **6000** (See Note)

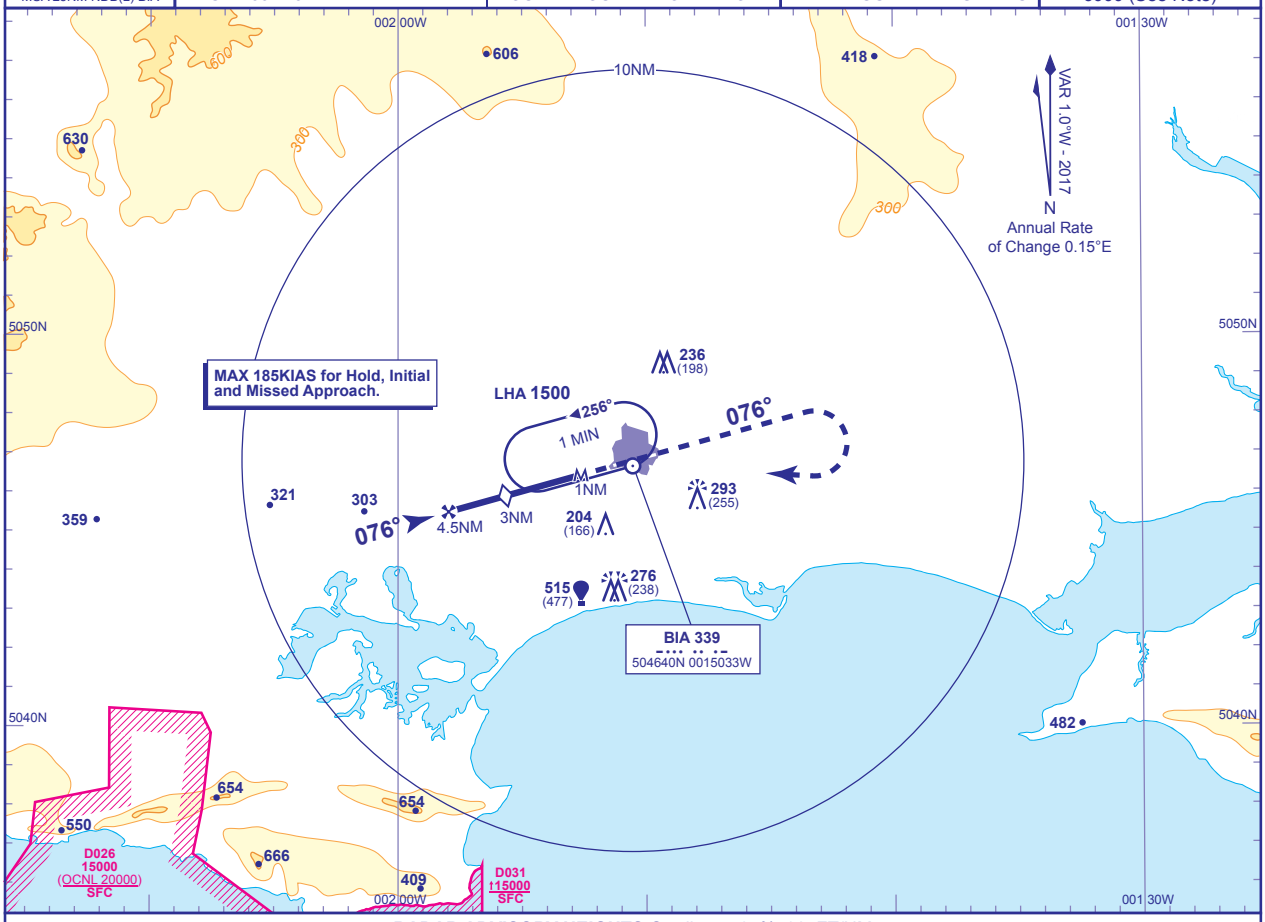

RADAR ADVISORY HEIGHTS Gradient 5.35%, 325FT/NM

NM	4.0	3.0 **(SDF)**	2.0
ALT(HGT)	**1340**(1302)	**1010**(972)	**690**(652)

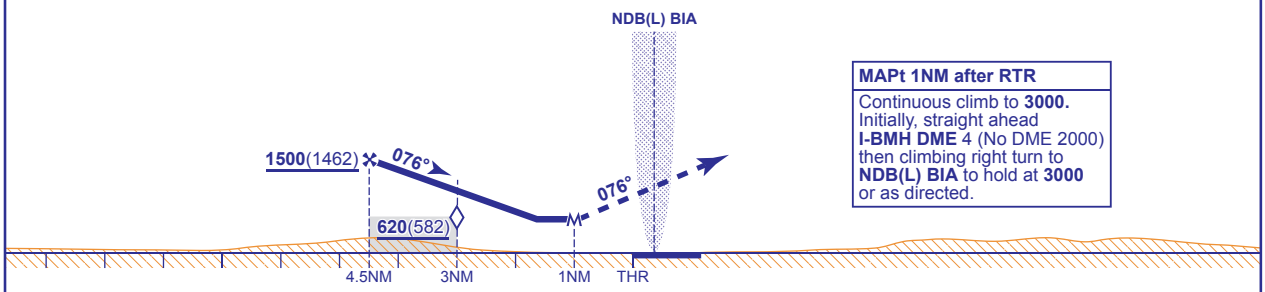

MAPt 1NM after RTR

Continuous climb to **3000.**
Initially, straight ahead
I-BMH DME 4 (No DME 2000)
then climbing right turn to
NDB(L) BIA to hold at **3000**
or as directed.

Aircraft Category		A	B	C	D
OCA (OCH)	**Procedure**	**510**(472)	**510**(472)	**510**(472)	**510**(472)
VM(C)OCA (OCH AAL)	**Total Area**	**600**(562)	**600**(562)	**1000**(962)	**1000**(962)

Rate of descent	G/S KT	160	140	120	100	80
	FT/MIN	870	760	650	540	430
RTR to MAPt	MIN:SEC	0:22	0:25	0:30	0:36	0:45

NOTE Outside hours of operation of Solent CTA the transition altitude is **3000**.

CHANGE (1/17): MAG VAR. MAG TRACKS. AREA P047 REMOVED.

AERO INFO DATE 12 OCT 16