INSTRUMENT APPROACH CHART - ICAO

CARLISLE NDB(L) AERODROME
(ACFT CAT A,B,C)

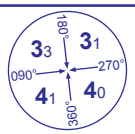

MSA 25NM ARP

APP 123.600	CARLISLE APPROACH	AD ELEVATION 190	
TWR 123.600	CARLISLE TOWER		
ATIS 118.425	CARLISLE INFORMATION	OBSTACLE ELEVATION **2054 AMSL** (1864) (ABOVE AAL)	
		BEARINGS ARE MAGNETIC	TRANSITION ALTITUDE **3000**

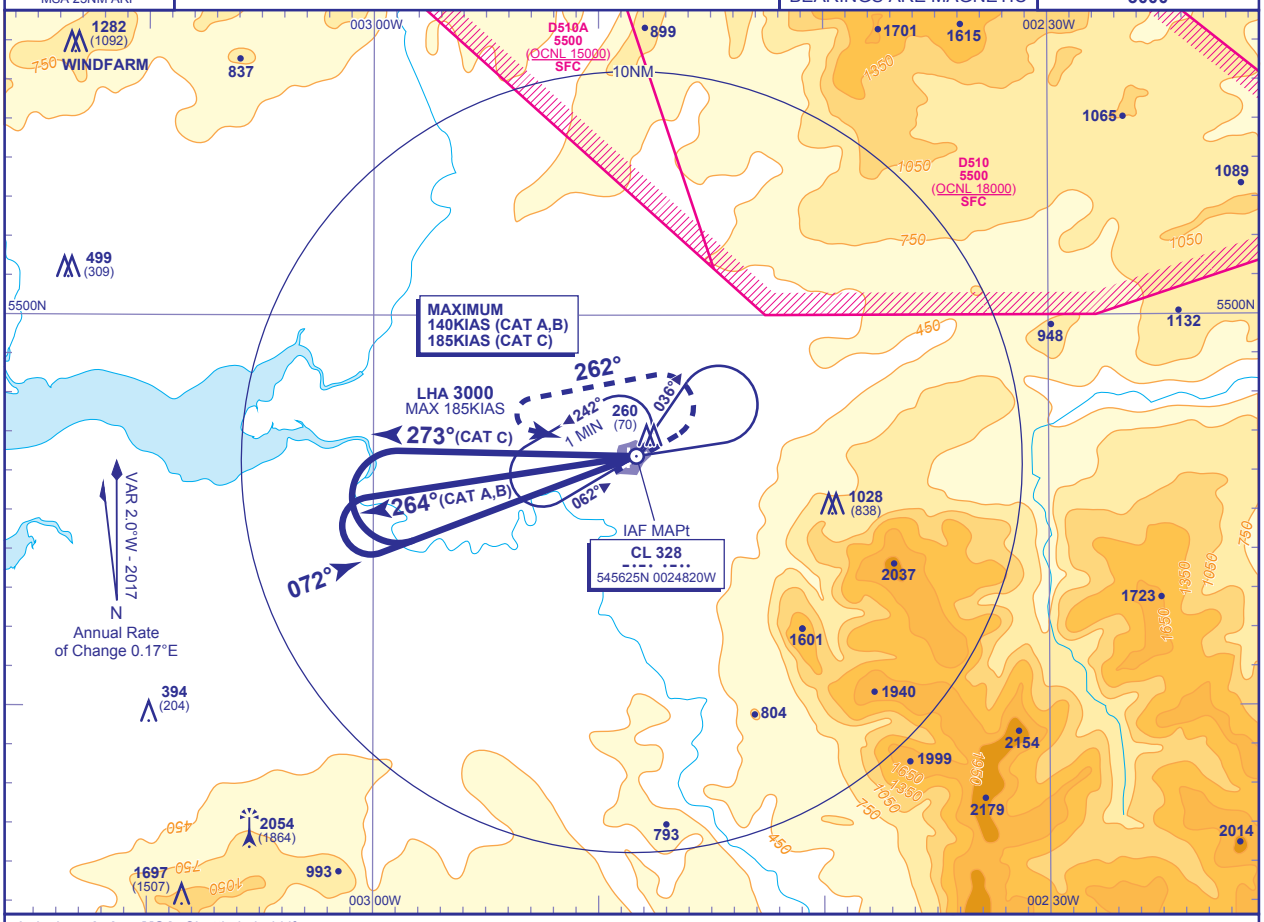

Arrival **not below MSA**. Shuttle in hold if necessary.

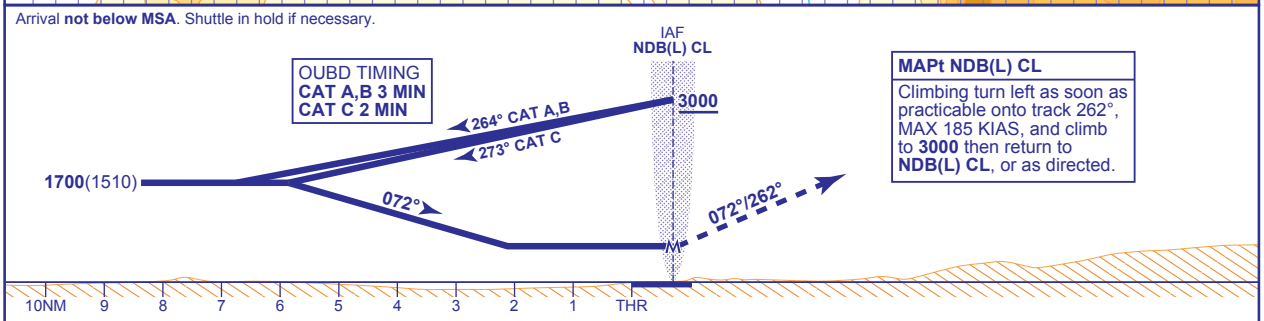

MAPt NDB(L) CL
Climbing turn left as soon as practicable onto track 262°, MAX 185 KIAS, and climb to **3000** then return to **NDB(L) CL**, or as directed.

Aircraft Category		A	B	C
OCA (OCH)	Procedure	**760**(570)	**900**(710)	**1100**(910)
VM(C)OCA (OCH AAL)	South of RWY 07/25	**760**(570)	**900**(710)	**1100**(910)
	North of RWY 07/25	**760**(570)	**900**(710)	**1000**(810)

NOTE 1 Approach to VM(C) minima.
2 To commence procedure from the hold, from overhead NDB(L) CL fly outbound on 036° for 1MIN, then turn right to return to NDB(L) CL **not below 3000**.
3 Lowest altitude to commence procedure from hold is **3000**.

CHANGE (2/17): MAG VAR. ANNUAL RATE OF CHANGE. CAT C OUTBOUND HEADING. AREA R501 REMOVED. OBSTACLES.

AERO INFO DATE 08 NOV 16