INSTRUMENT APPROACH CHART - ICAO

EAST MIDLANDS SRA RTR 2NM RWY 09
(ACFT CAT A,B,C,D)

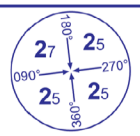

MSA 25NM NDB(L) EMW

APP	134.175	EAST MIDLANDS APPROACH	AD ELEVATION	306
TWR	124.000	EAST MIDLANDS TOWER	THR ELEVATION	306
	121.900	EAST MIDLANDS GROUND	OBSTACLE ELEVATION 1038 AMSL (732) (ABOVE THR)	
RAD	134.175, 120.125, 124.000	EAST MIDLANDS RADAR		
ATIS	128.225	EAST MIDLANDS INFORMATION	BEARINGS ARE MAGNETIC	

TRANSITION ALTITUDE **6000**

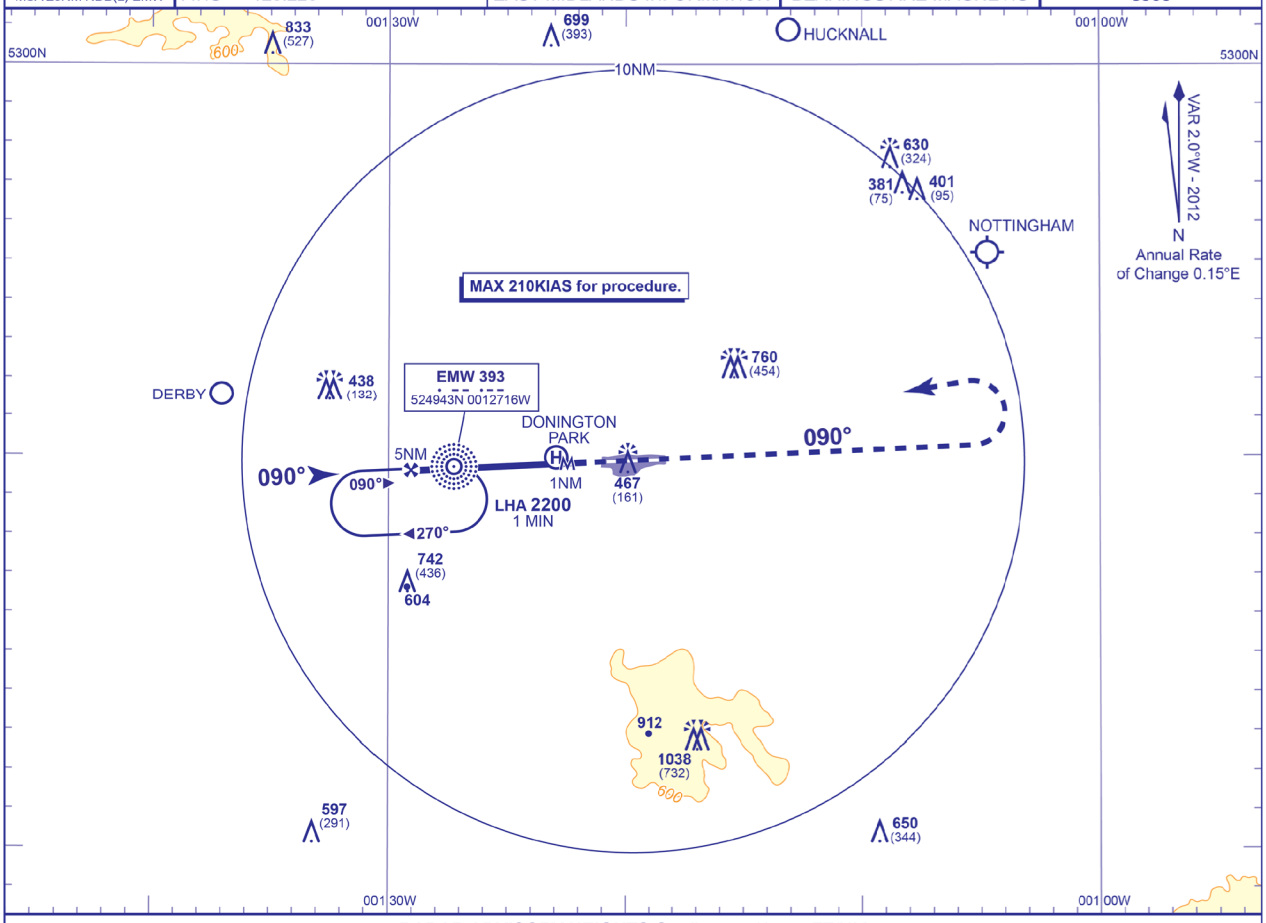

RADAR ADVISORY HEIGHTS Gradient 5.2%, 320FT/NM

NM	4.0	3.0	2.0
ALT(HGT)	**1580**(1274)	**1260**(954)	**940**(634)

Initial and intermediate approach as directed by radar.

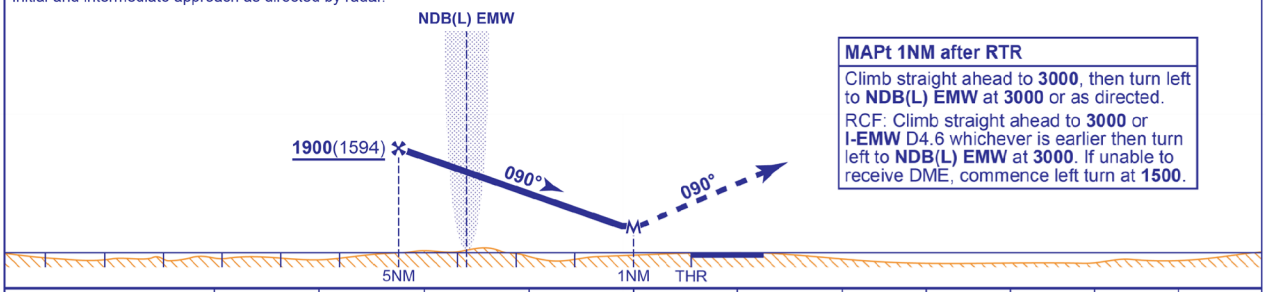

MAPt 1NM after RTR

Climb straight ahead to **3000**, then turn left to **NDB(L) EMW** at **3000** or as directed.

RCF: Climb straight ahead to **3000** or **I-EMW** D4.6 whichever is earlier then turn left to **NDB(L) EMW** at **3000**. If unable to receive DME, commence left turn at **1500**.

Aircraft Category		A	B	C	D
OCA (OCH)	Procedure	**750**(444)	**750**(444)	**750**(444)	**750**(444)
VM(C)OCA (OCH AAL)	Total Area	**800**(494)	**800**(494)	**1200**(894)	**1200**(894)

Rate of descent	G/S KT	160	140	120	100	80
	FT/MIN	850	740	640	530	430
RTR to MAPt	MIN:SEC	0:22	0:26	0:30	0:36	0:45

CHANGE (7/12): MAG VAR. FAT. MAP. MINIMA. REC PROFILE. HOLD. OBSTACLES.

AERO INFO DATE 18 APR 12