INSTRUMENT APPROACH CHART - ICAO

BENBECULA NDB(L)/DME RWY 06
(ACFT CAT A,B,C,D)

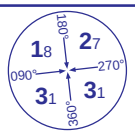

MSA 25NM NDB(L) BBA

APP	119.200	BENBECULA APPROACH	AD ELEVATION	19
TWR	119.200	BENBECULA TOWER	THR ELEVATION	16
AFIS	119.200	BENBECULA INFORMATION	OBSTACLE ELEVATION 79 AMSL (63)(ABOVE THR)	
ATIS	113.950	BENBECULA INFORMATION	BEARINGS ARE MAGNETIC	

TRANSITION ALTITUDE **3000**

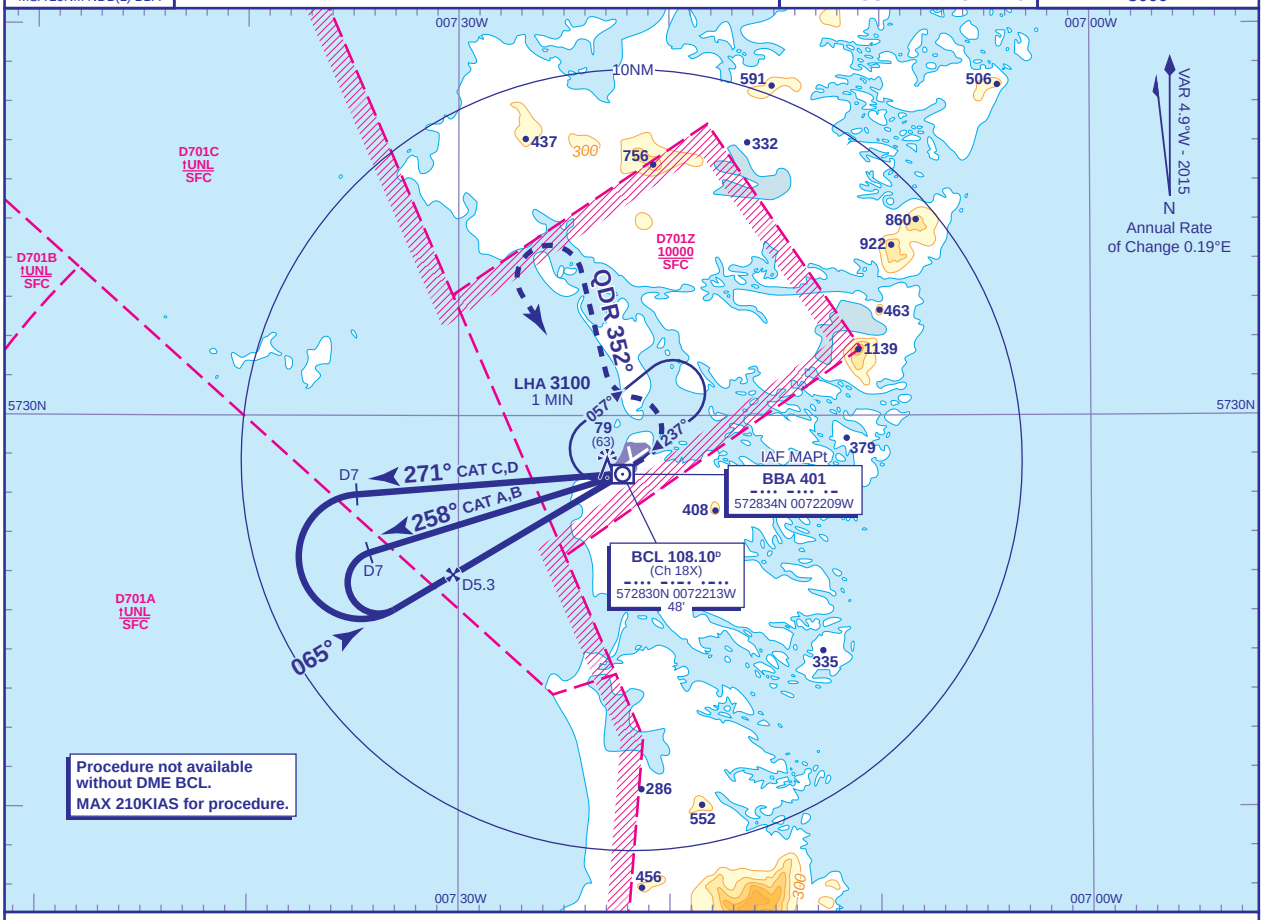

RECOMMENDED PROFILE Gradient 5.1%, 310FT/NM

DME BCL	5	4	3	2	1
ALT(HGT)	**1610**(1594)	**1300**(1284)	**980**(964)	**670**(654)	**360**(344)

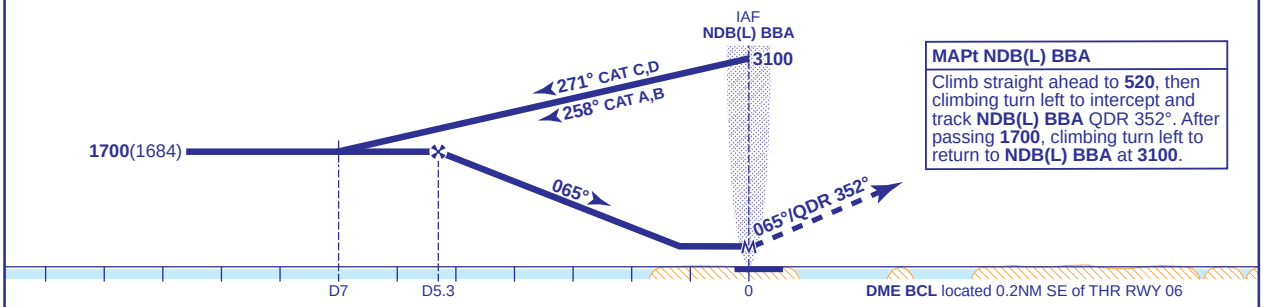

MAPt NDB(L) BBA

Climb straight ahead to **520**, then climbing turn left to intercept and track **NDB(L) BBA** QDR 352°. After passing **1700**, climbing turn left to return to **NDB(L) BBA** at **3100**.

DME BCL located 0.2NM SE of THR RWY 06

Aircraft Category		A	B	C	D
OCA (OCH)	**Procedure**	**350**(334)	**350**(334)	**350**(334)	**350**(334)
VM(C)OCA (OCH AAL)	**Total Area**	**480**(461)	**710**(691)	**810**(791)	**810**(791)

Rate of descent					
G/S KT	160	140	120	100	80
FT/MIN	830	730	620	520	410

NOTES 1 FAT is offset 4.4° from RWY 06 C/L.
2 Procedures interact with Danger Areas EG D701A, 701B, 701C, and 701Z. Procedure available subject to ATC permission.

CHANGE (10/15): MAG VAR. TRACKS.

AERO INFO DATE 06 JUL 15