INSTRUMENT APPROACH CHART - ICAO

BENBECULA NDB(L) RWY 06
(ACFT CAT A,B,C,D)

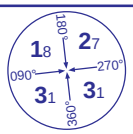

MSA 25NM NDB(L) BBA

APP	119.200	BENBECULA APPROACH	
TWR	119.200	BENBECULA TOWER	
AFIS	119.200	BENBECULA INFORMATION	
ATIS	113.950	BENBECULA INFORMATION	

AD ELEVATION	19
THR ELEVATION	16
OBSTACLE ELEVATION	79 AMSL (63)(ABOVE THR)
BEARINGS ARE MAGNETIC	

TRANSITION ALTITUDE **3000**

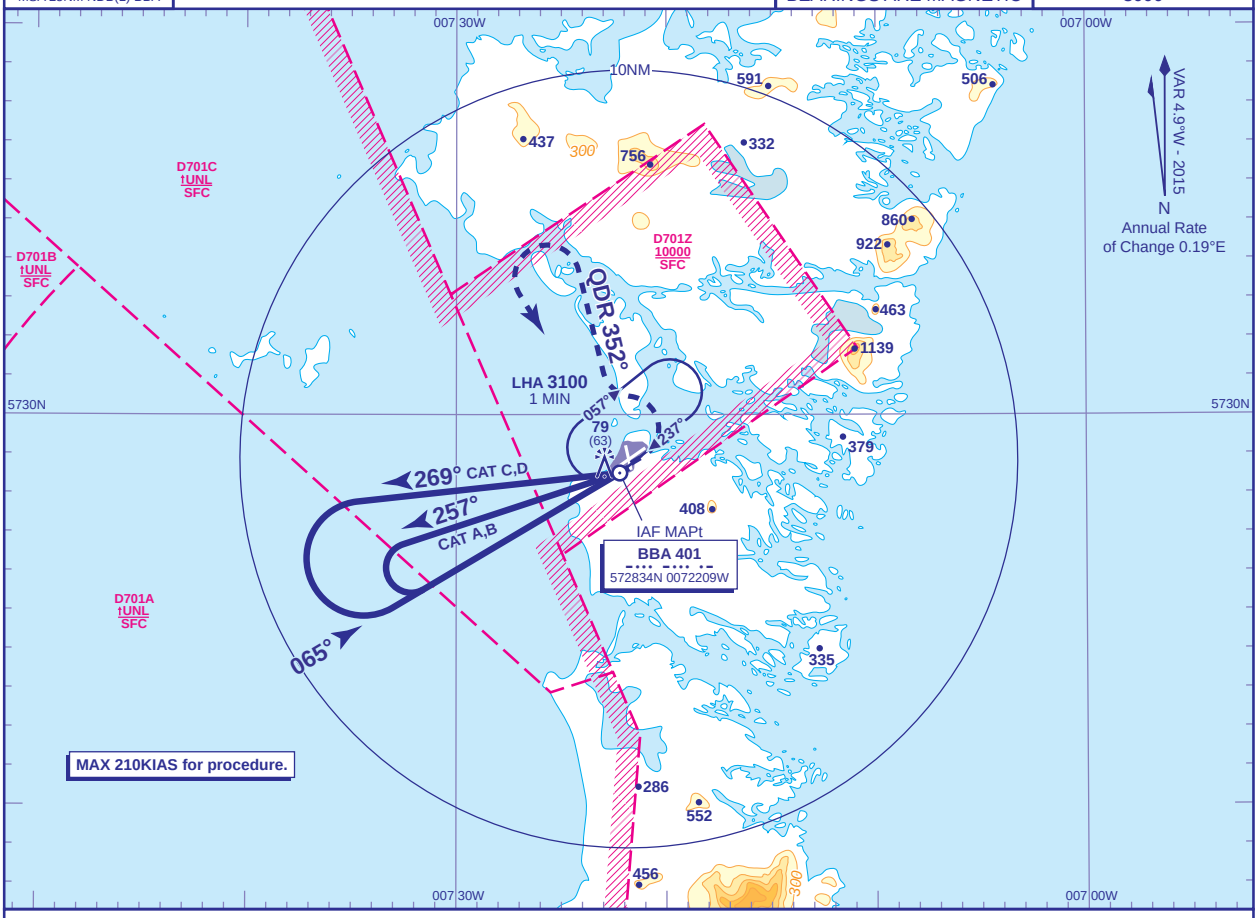

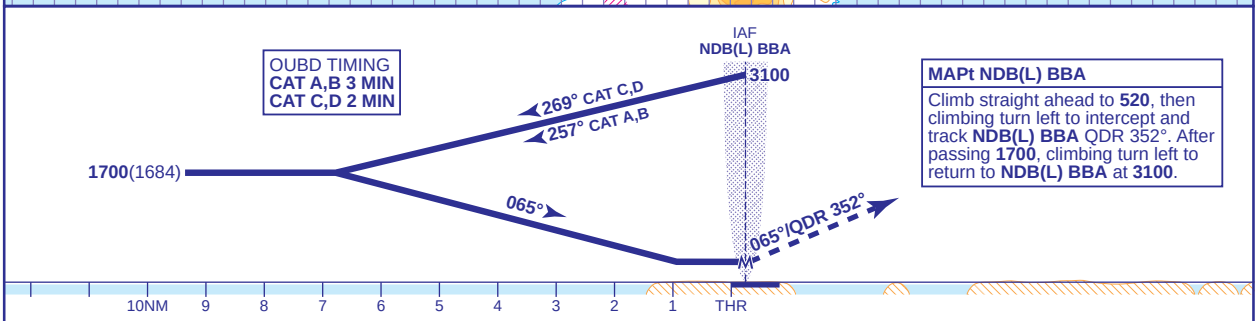

MAPt NDB(L) BBA

Climb straight ahead to **520**, then climbing turn left to intercept and track **NDB(L) BBA** QDR 352°. After passing **1700**, climbing turn left to return to **NDB(L) BBA** at **3100**.

Aircraft Category		A	B	C	D
OCA (OCH)	**Procedure**	**400**(384)	**400**(384)	**400**(384)	**400**(384)
VM(C)OCA (OCH AAL)	**Total Area**	**480**(461)	**710**(691)	**810**(791)	**810**(791)

NOTES **1** FAT is offset 4.4° from RWY 06 C/L.
2 Procedures interact with Danger Areas EG D701A, 701B, 701C and 701Z. Procedure available subject to ATC permission.

CHANGE (10/15): MAG VAR. TRACKS.

AERO INFO DATE 10 JUN 15