AERODROME CHART - ICAO | **10°05'02.49"N 105°42'36.09"E** | **AD ELEV *3.085m*** | **TWR: 118.8** | **CAN THO/Can Tho Intl**

RWY	DIRECTION (TRUE)	THR WGS-84	BEARING STRENGTH
06	060°	10°04'37.02"N 105°41'51.53"E	PCN 76/F/C/X/T
24	240°	10°05'25.81"N 105°43'16.87"E	

Elevations and dimensions in metres
WGS-84

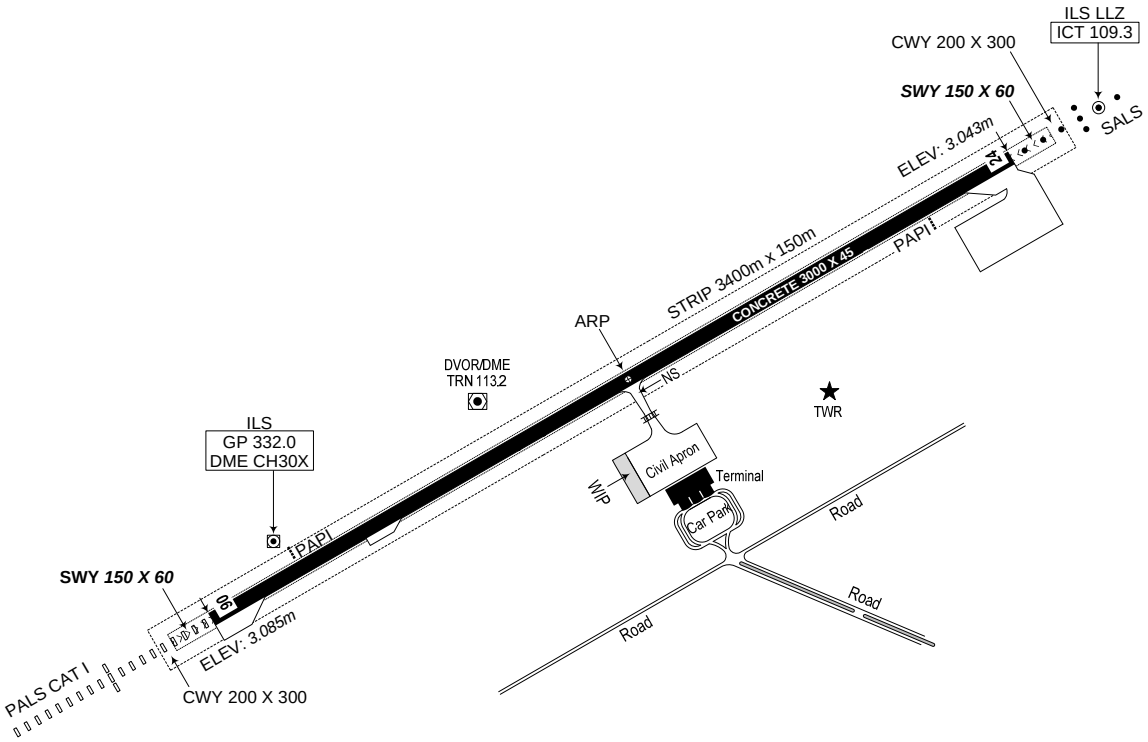

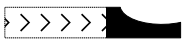

RWY 06/24

Scale

600m 300 0 300 600 900 1200m

MARKING AIDS RWY 06/24 AND EXIT TWY

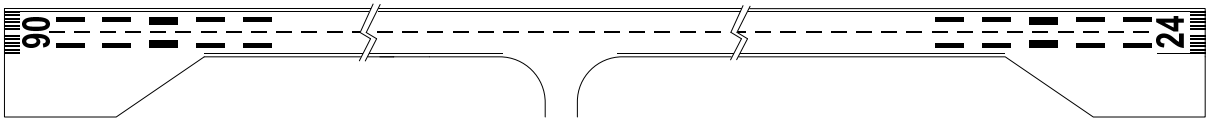

Not to scale

LIGHTING AIDS RWY 06/24 AND EXIT TWY

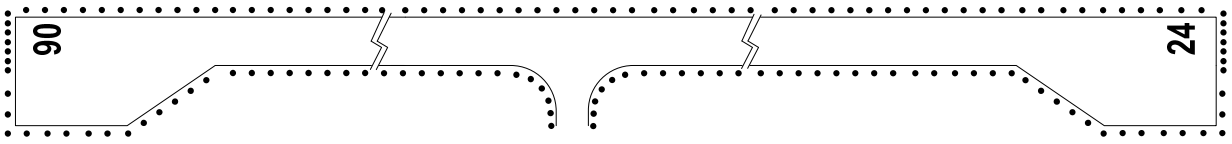

© 2012 Civil Aviation Authority of Viet Nam