AERODROME CHART - ICAO | **21°13'18"N 105°48'20"E** | **AD ELEV 12.3 M** | **TWR: 118.4 GND: 121.9** | **HA NOI/NOI BAI INTL (VVNB)**

APRON	WESTERN	PCN 54/R/C/W/U	RWY	DIRECTION	THR WGS-84	BEARING STRENGTH
	EASTERN	PCN 60 TO 70/R/C/W/U	11L	107°	211330.98N - 1054733.28E	PCN 62/R/B/X/T
	CARGO	PCN 70/R/B/W/T	29R	287°	211300.32N - 1054919.35E	
	A3	IF NECESSARY, CAN USE FOR AIRCRAFT UP TO B747-400	11R	107°	211328.90N - 1054710.86E	PCN 60/R/B/W/U
	T2	PCN 65/R/B/W/T (INCLUDING EXTENDED PORTION)	29L	287°	211252.52N - 1054916.78E	

N

VAR 01°W

ELEVATIONS AND DIMENSIONS IN METRES
BEARINGS ARE MAGNETIC

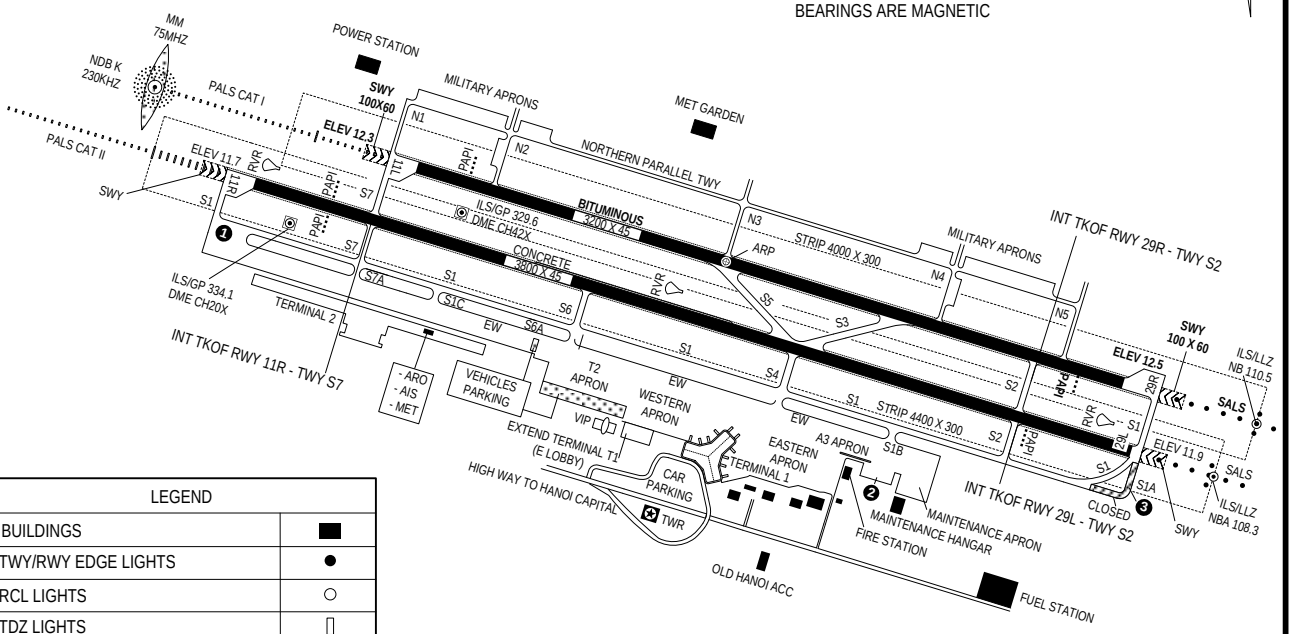

LEGEND	
BUILDINGS	■
TWY/RWY EDGE LIGHTS	●
RCL LIGHTS	○
TDZ LIGHTS	▯
ARP	⊕

LIGHTING AIDS THR RWY 11L/29R

LIGHTING AIDS THR RWY 11R/29L

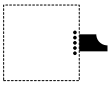

SCALE 1 : 30 000

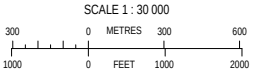



MARKING AIDS RWY 11L/29R AND EXIT TWY

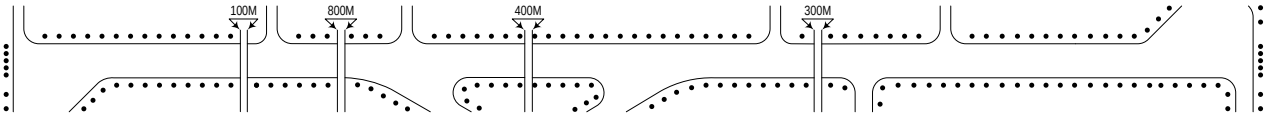

LIGHTING AIDS RWY 11L/29R AND EXIT TWY

SCALE 1 : 10 000

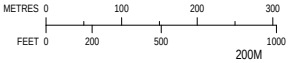

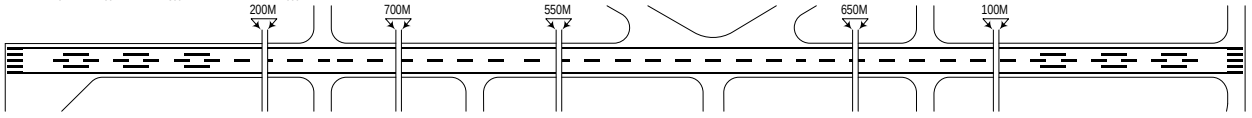

MARKING AIDS RWY 11R/29L AND EXIT TWY

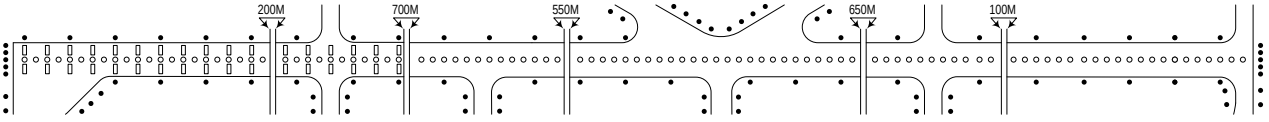

LIGHTING AIDS RWY 11R/29L AND EXIT TWY

CHANGES: ❶ CANCELLATION OF S1E TWY AND ADDITION OF APRON; ❷ ❸ ADDITION OF APRON.

© 2016 Civil Aviation Authority of Viet Nam