RWY 06
KIRKENES / HØYBUKTMOEN
NORWAY

AERODROME OBSTACLE CHART - ICAO

TYPE A - OPERATING LIMITATIONS

DIMENSIONS IN METRES AND ELEVATIONS IN METRES ABOVE MEAN SEA LEVEL

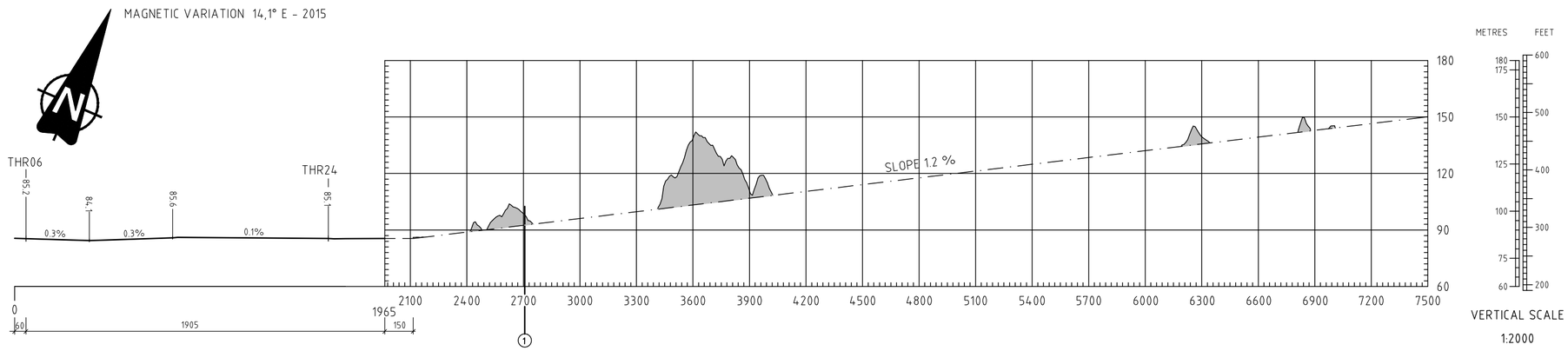

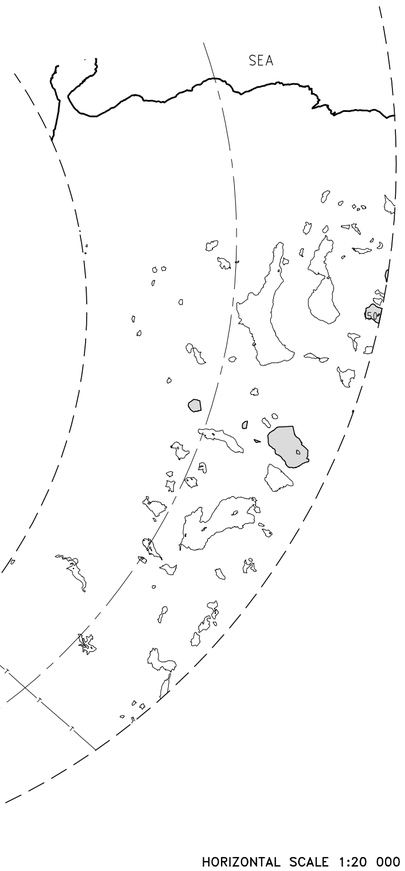

DECLARED DISTANCES

RWY 06		RWY 24
1965	TAKE-OFF RUN AVAILABLE	2055
2115	TAKE-OFF DISTANCE AVAILABLE	2235
1965	ACCELERATE STOP DISTANCE AVAILABLE	2055
1905	LANDING DISTANCE AVAILABLE	1605

TURN PARAMETERS

IAS	160 KIAS
Bank angle	15°
Temperature	ISA + 15°
Radius of turn/Alt	2700M/1000FT AMSL

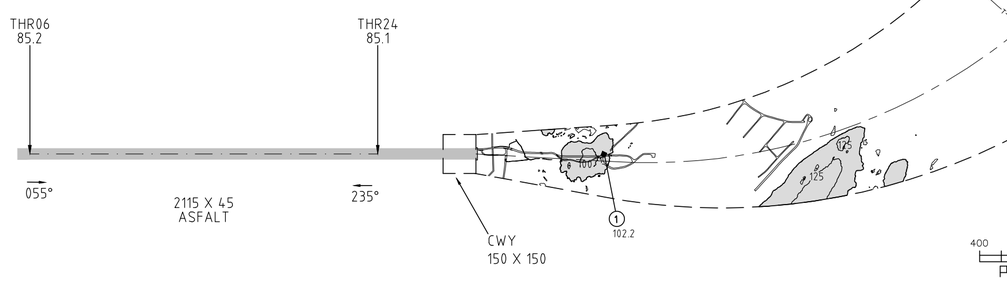

LEGEND

IDENTIFICATION NUMBER	1
BUILDING OR LARGE STRUCTURE	■
TREE	✳
POLE, TOWER, ANTENNA, ETC.	⊙
ROAD	
COAST	
LAKE, RIVER	
TRANSMISSION LINE	
RAILWAY	
TERRAIN CONTOUR	
TERRAIN PENETRATING OBSTACLE PLANE	

HORIZONTAL SCALE 1:20 000

METRES: 400 200 0 500 1000 1500 2000 2500

FEET: 1000 500 0 2000 4000 6000 8000

AMENDMENT RECORD		
No.	DATE	ENTERED BY

CHANGES: MAG VAR, DECLARED DISTANCES, CWY.