AERODROME CHART	59°33'56''N 009°12'44''E WGS 84	AD ELEV 62 FT	AFIS 118,800 MHZ	NOTODDEN TUVEN NORWAY

RWY	BRG (GEO)	THRESHOLD		BEARING STRENGTH	DECLARED DISTANCES TORA	ASDA	TODA	LDA	TWY AND APRON
12	127,05°	593410,02 N	0091207,41 E	PCN-15 F/B/X/U	792	792	822	762	TWY A: 23M WIDE
30	307,06°	593342,90 N	0091318,21 E	PCN-15 F/B/X/U	762	792	762	762	APRON ELEV 62 FT PCN-15 F/B/X/U

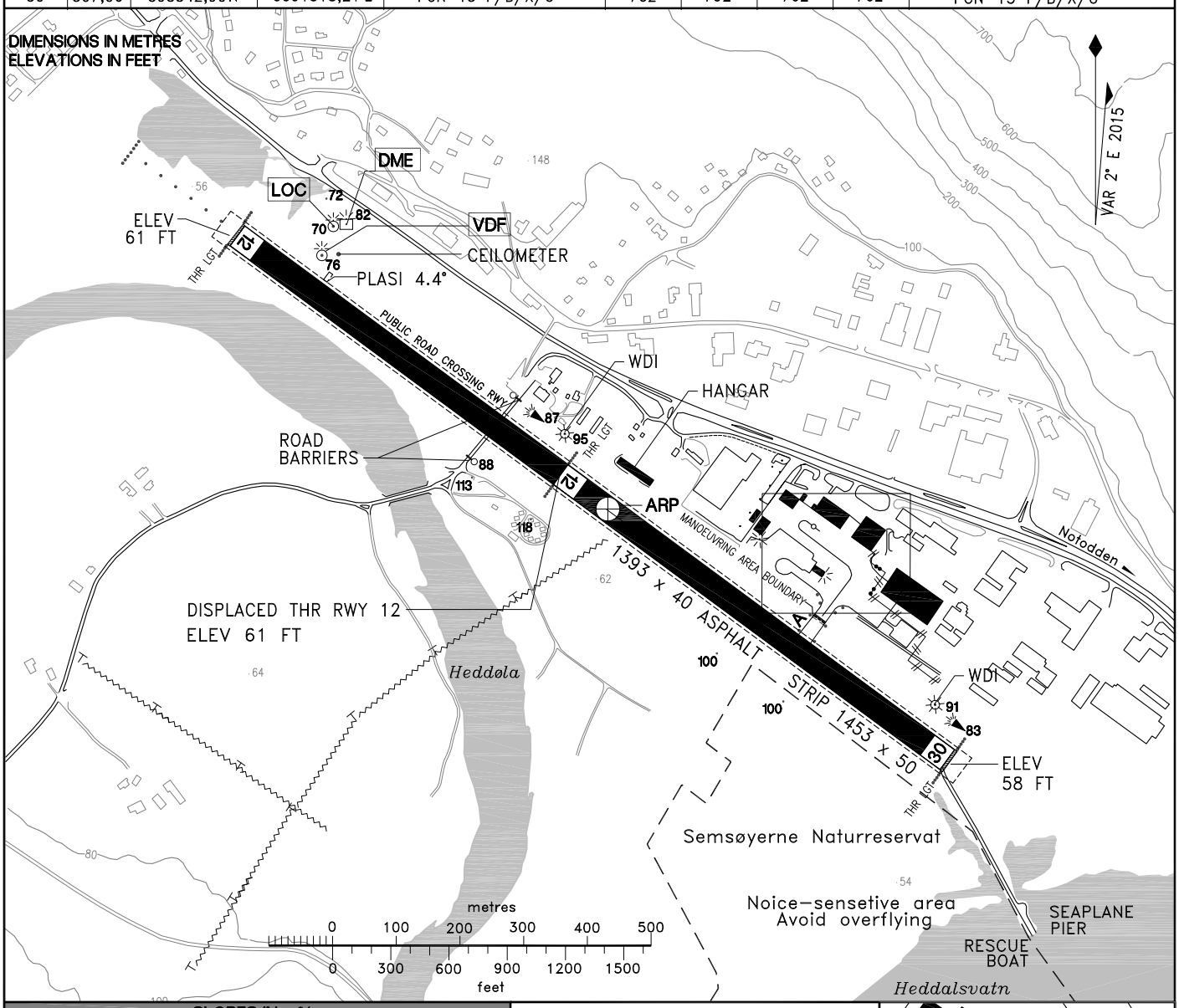

SLOPES IN %

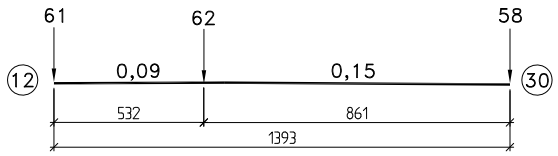

NOTES-REMARKS

- DISPLACED THR RWY 12: 593357.73N 0091239.50E
- RWY DIMENSION 762 x 40 M. FULL LENGTH, 1393 x 40 M ONLY AVBL O/R WHEN AFIS IS PROVIDED
  TORA/ASDA/LDA RWY 12/30: 1393M
  TODA RWY 12/30: 1423M

1) PLASI AVBL ONLY WHEN AFIS IS PROVIDED. WIDE ANGLE PLASI AZIMUTH LGT BEAM 22° CENTERED 5° S OF RCL. RESTRICTED TO MAX DME 4,5 NT.

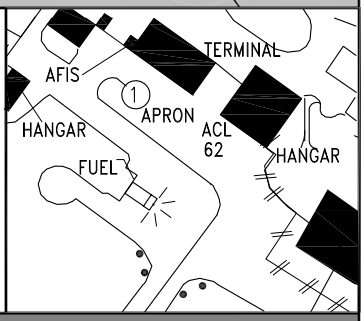

LIGHTING AND MARKING AIDS RWY 12/30 AND EXIT TWY

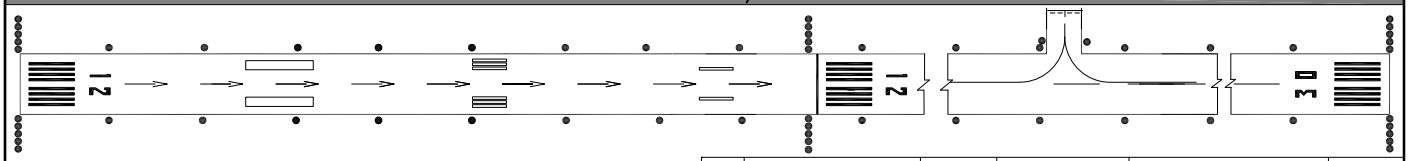

RWY	APCH	THR	PLASI	EDGE	END
12	W CL/XBAR LIH	G LIH	4,4° MEHT 35FT 1)	960M W/360M Y LIH	R LIH
30	–	G LIH	–	960M W/360M Y LIH	R LIH

75 50 25 0 metres 100 200
250 0 feet 250 500

CHANGES: NOTES–REMARKS 1).