

AERODROME OBSTACLE CHART - ICAO

RWY 09
SANDANE / ANDA
NORWAY

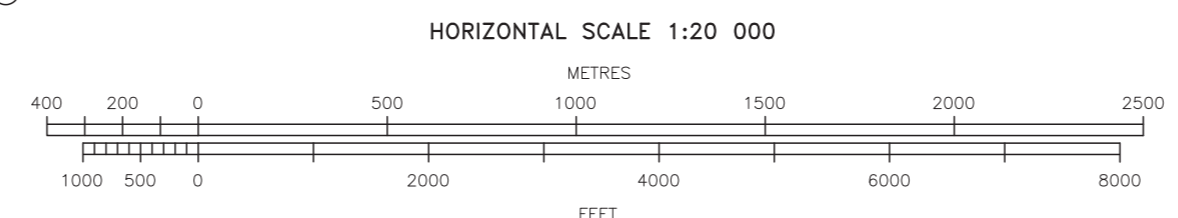
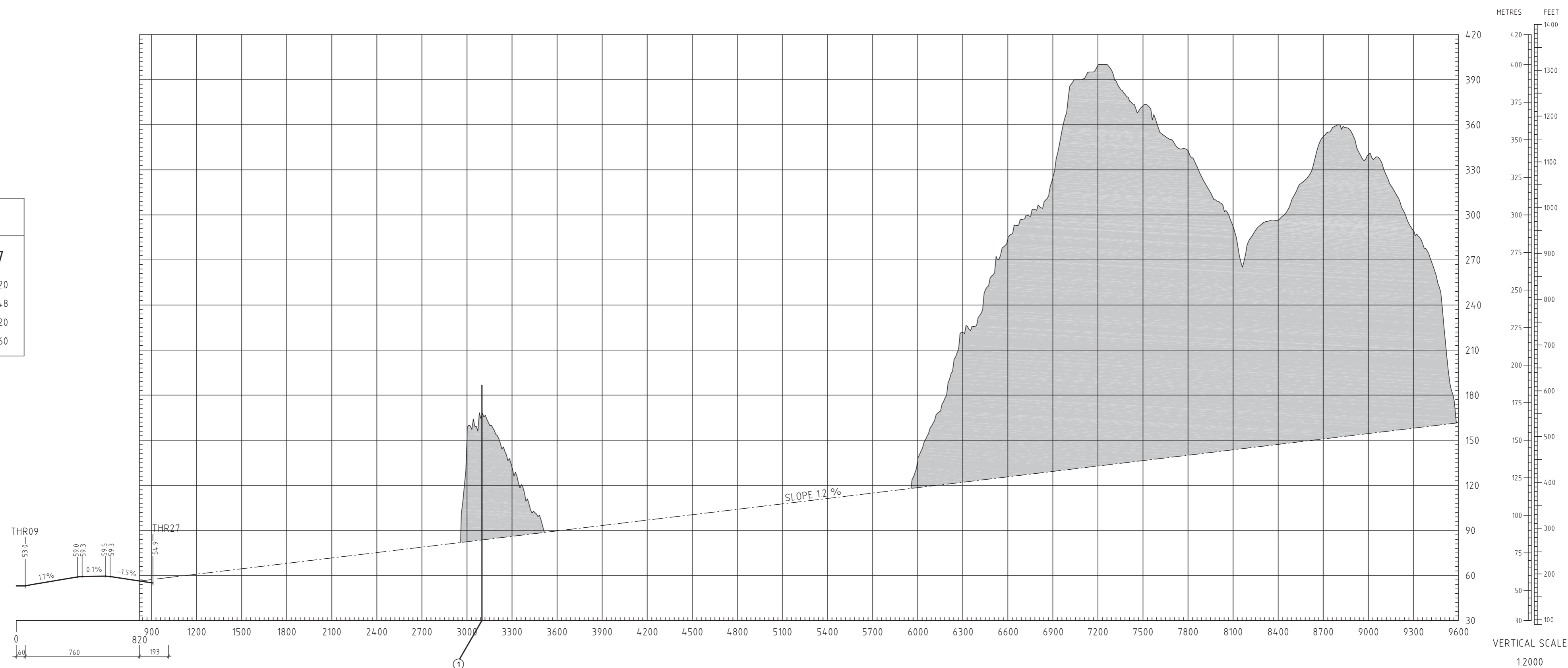
TYPE A - OPERATING LIMITATIONS

DIMENSIONS IN METRES AND ELEVATIONS IN METRES ABOVE MEAN SEA LEVEL

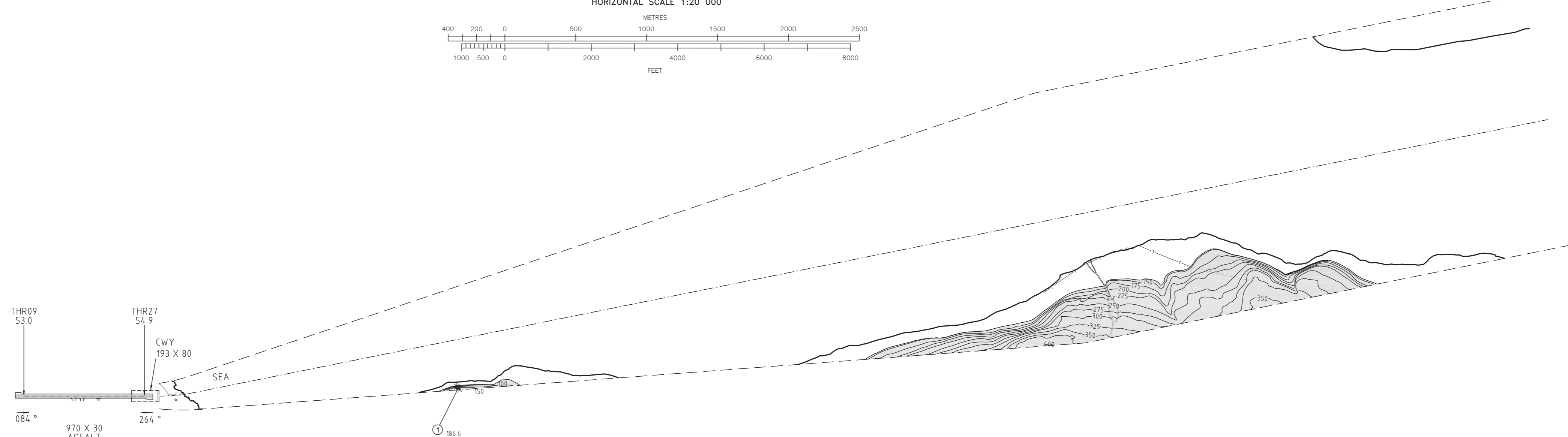
MAGNETIC VARIATION 0,2° W - 2010



DECLARED DISTANCES	
RWY 09	RWY 27
820 TAKE-OFF RUN AVAILABLE	820
1013 TAKE-OFF DISTANCE AVAILABLE	948
820 ACCELERATE STOP DISTANCE AVAILABLE	820
760 LANDING DISTANCE AVAILABLE	760



TURN PARAMETERS	
IAS	110 KIAS
Bank angle	15°
Temperature	ISA + 15°
Radius of turn/Alt	1320M/1000FT AMSL



LEGEND	
IDENTIFICATION NUMBER	①
BUILDING OR LARGE STRUCTURE	■
TREE	*
POLE, TOWER, ANTENNA, ETC.	⊙
ROAD	—
COAST	~
LAKE, RIVER	—
TRANSMISSION LINE	- - -
RAILWAY	—+—
TERRAIN CONTOUR	—
TERRAIN PENETRATING OBSTACLE PLANE	—

AMENDMENT RECORD		
No.	DATE	ENTERED BY

CHANGES: DECLARED DISTANCES, BOTH THR MOVED, OBSTACLE REMOVED AND ELEV.