AERODROME CHART-ICAO

ARP:
49°34'10"N
034°23'39"E

AD ELEV 154 m

TWR 120.600

POLTAVA/Suprunivka

	SURFACE	STRENGTH	WIDTH
TWY 1	Concrete	PCN 27/R/C/X/T	18 m
STANDS:			
1, 2	Concrete	PCN 15/R/C/X/T	
3-5	Concrete	PCN 29/R/C/X/T	

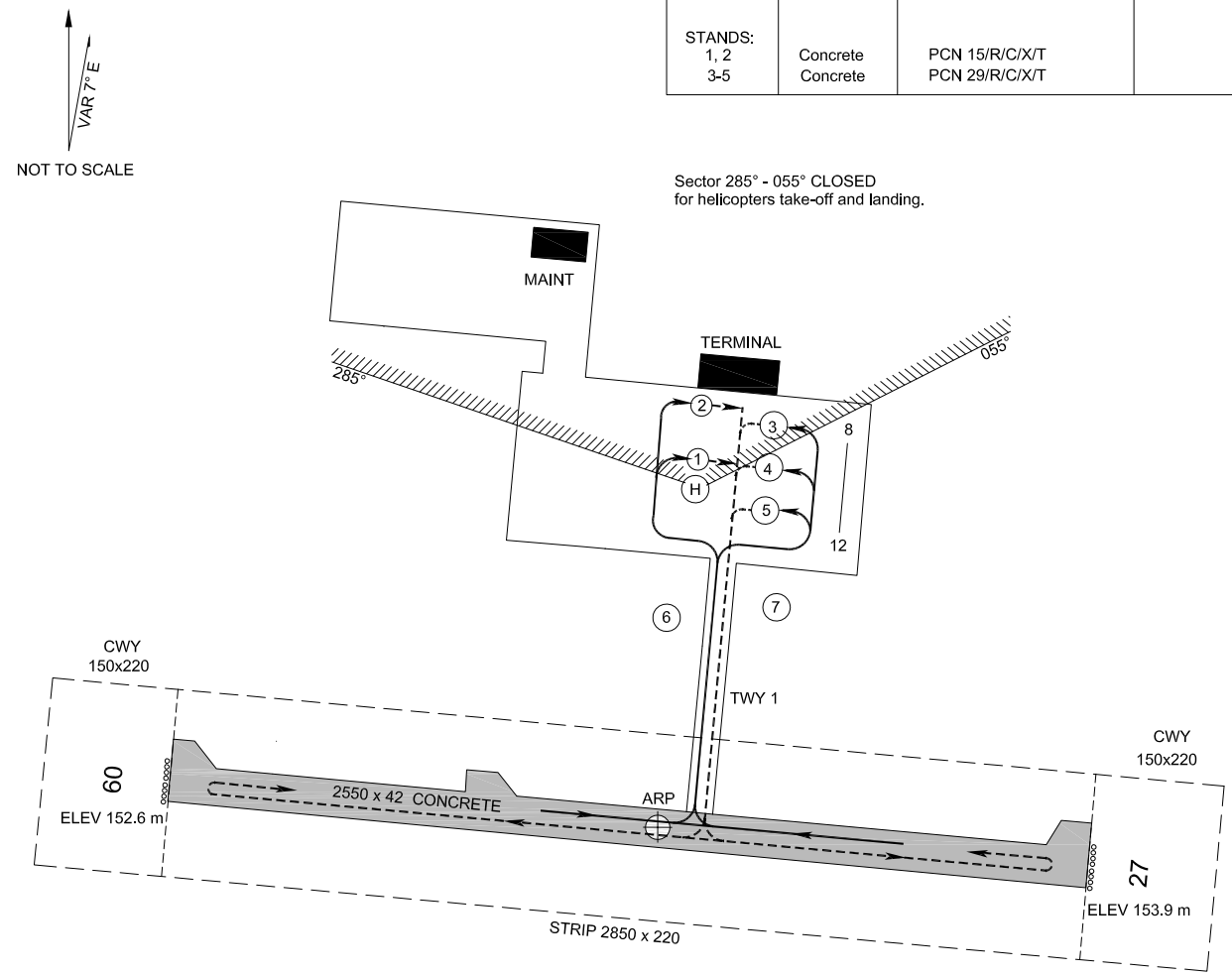

STANDS:
- 1 - for TU-134, AN-12, YAK-42 and class below.
- 2 - for TU-134, AN-32, AN-72, AN-74, BD-700, GLF-550
- 3-5 - for YAK-40, AN-24, AN-26, AN-30, L-410, EMB-145, SAAB-2000, Falcon-900
- 5 - for MI-6, MI-8, MI-26
- 6, 7 - for AN-8, AN-12, MI-2, MI-6, MI-8, MI-16, KA-26
- 8-12 - for AN-2, MI-2, KA-26 (ACFT 4 CLASS)
- H - Helipad

AFTER LANDING
BEFORE TAKE-OFF

09 — 0.05% — 27
152.6 m — 153.9 m

MARKING AIDS RWY 09/27 AND EXIT TWY

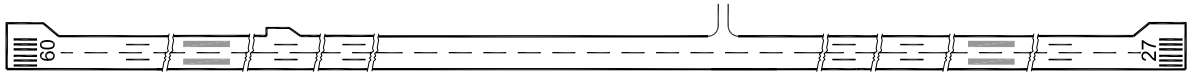

LIGHTING AIDS RWY 09/27 AND EXIT TWY

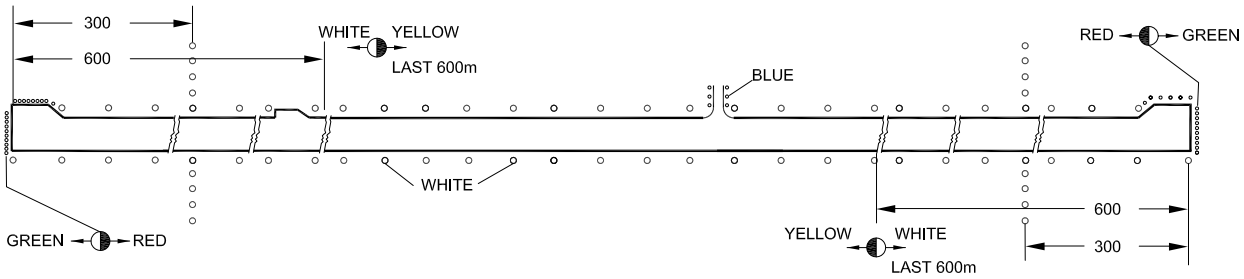

RWY	DIRECTION (TRUE)	THR	BEARING STRENGTH	AERODROME LIGHTING RWY 09/27
09	096°08'57"	49°34'14.00"N 034°22'36.00"E	PCN 20/R/C/X/T	Runway: Edge - WHITE, last 600m YELLOW - LIL Threshold: GREEN End RWY: RED
27	276°08'57"	49°34'05.00"N 034°24'42.00"E		

CHANGE: VAR 7°.