AERODROME CHART-ICAO

ARP
50°24'07"N
030°27'07"E

ELEV 179 m

TWR	120.700
GND	119.000

KYIV/Zhuliany

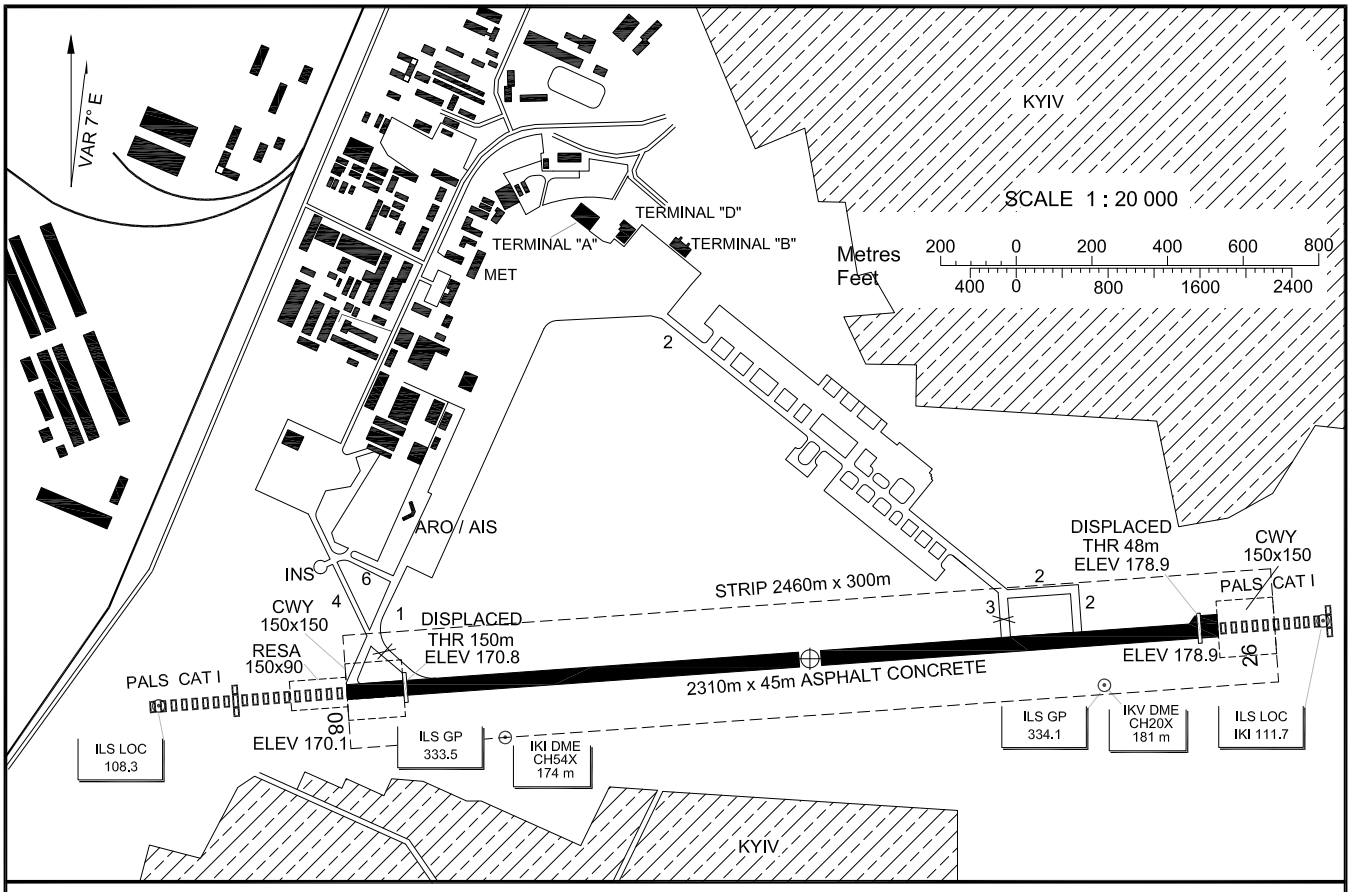

MARKING AIDS RWY 08/26 AND EXIT TWY

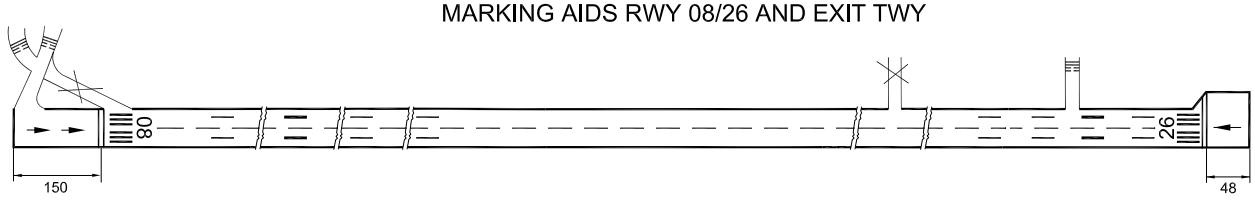

LIGHTING AIDS RWY 08/26 AND EXIT TWY

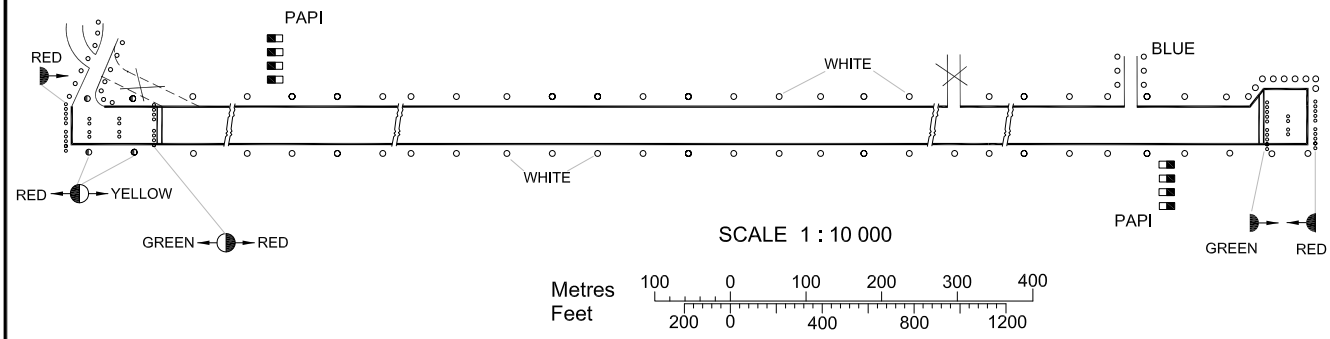

RWY	DIRECTION (TRUE)	THR	STRENGTH	AERODROME LIGHTING
08	086°10'	50°24'03.85"N 030°26'05.34"E	PCN 44/R/C/X/T	Approach: RWY 08/26 - LIH Runway: Edge-white, last 600 m yellow - LIH Threshold: RWY 08/26 - Green
DISPLACED THR 08		50°24'04.18"N 030°26'12.91"E		
26	266°10'	50°24'08.85"N 030°28'02.07"E		
DISPLACED THR 26		50°24'08.75"N 030°27'59.64"E		

ELEVATIONS AND DIMENSIONS IN METRES
BEARINGS ARE MAGNETIC

CHANGE: INS.